



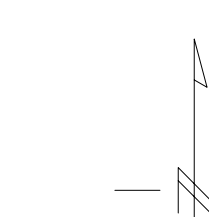
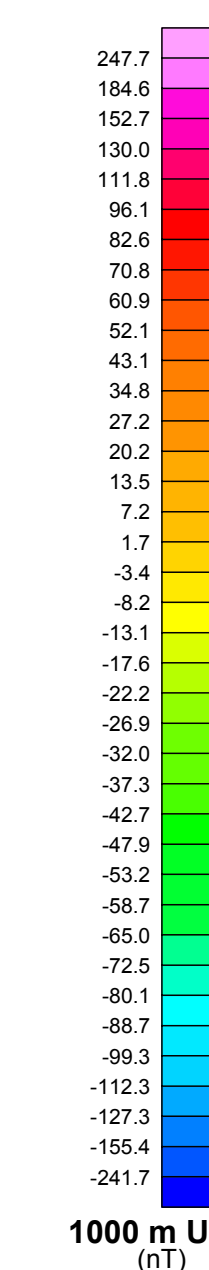
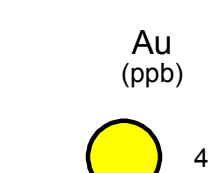




O BLOCK INTERP
Regional Bedrock Geology
with
1000 m UCD

Legend

-  **Target**
-  **Geological Contact**
-  **Water**
-  **Linear Magnetic Features**



Scale 1:25000
(meters)



WGS 84 / UTM zone 8N

Canadian Dehua International Mines Group Inc.

O Block Airborne Interpretation
Regional Bedrock Geology
Overlain by 1000 m Upward Continued Data

Mining District: Whitehorse NTS: 115/ 6 & 11
Date: Dec 8, 2010 Created by: LW

AURORA GEOSCIENCES LTD.